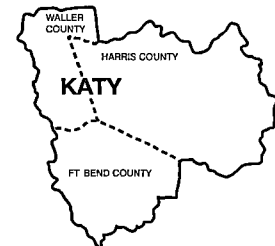




City of Katy



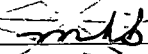
HUB CITY OF THREE COUNTIES

NOTICE

THE CITY PLANNING AND ZONING COMMISSION OF THE CITY OF KATY, TEXAS, WILL CONVENE IN REGULAR SESSION **TUESDAY, AUGUST 8, 2017, AT 6:30 O'CLOCK P.M.**, AT KATY CITY HALL, 901 AVENUE C, KATY, TEXAS. SECRETARY DAN BURRIS WILL PRESIDE.

AGENDA

1. Call To Order
2. Comments From The Public
3. Discuss And Consider Regular Meeting Minutes For 7-11-2017
4. Discuss And Consider A Proposed Amendment To Zoning Ordinance Number 621, By Amending West Ten Business Park Planned Development District (PDD), Amending Certain Sign Requirement And Restrictions "
 - A. Public Hearing
 - B. Discuss And Consider Ordinance
5. Discuss And Consider Changing The Street Name Of "Franz Road" To "Franz Court" Beginning At Avenue D And Continuing West To Reston Falls Lane
6. Discuss And Consider The Final Plat Of The Reserve At Katy Section 5 "A Subdivision Of 10.85 Acres Located In The James Conner Survey A-157, 19 Lots, 1 Block And 4 Reserves In Fort Bend County"
7. Discuss And Consider The Final Plat Of West Ten Business Park Commercial Reserves I, J, K, L Partial Replat Number 1 "A Subdivision Of 6.6284 Acres, 4 Reserves, 1 Block In Waller County"
8. Discuss And Consider The Final Plat Of Young Ranch Section 11 "A Subdivision Of 16.126 Acres Located In The Robert T. Vanslyke Survey, A-395 And The Jesse Thompson Survey, A-394 In Fort Bend County"
9. Discuss And Consider The Final Plat Of Young Ranch West Firethorne Road Street Dedication Section 1 "A Subdivision Of 2.025 Acres In The Jesse Thompson Survey, A-394 And The Robert T. Vanslyke Survey, A-395 In Fort Bend County"
10. Discuss And Consider The Final Plat Of Young Ranch Kingsland Boulevard Street Dedication Section 2 "A Subdivision Of 3.666 Acres In The Jesse Thompson Survey, A-394 And The Robert T. Vanslyke Survey, A-395 In Fort Bend County"
11. Discuss And Consider The Final Plat Katy Mills Terragon Reserve "A Subdivision Of 6.5478, Being Part Of The Unrestricted Reserve "C" Of Katy Mills. 1 Reserve, 1 Block In Fort Bend County"
12. Discuss And Consider The Preliminary Plat Of Cane Island Section 25 "A Subdivision Of 27.53 Acres In The F. Eule Survey, A-376, 61 Lots, 2 Block And 2 Reserves In Waller County"



 Melissa A. "Missy" Bunch
Page 1 of 2


City Planning and Zoning Commission
Regular Meeting

6:30 p.m., Tuesday, August 8, 2017

13. Discussion Regarding Amending The City's Comprehensive Zoning Ordinance "Amending Section 10.1-14 "Motels And Tourist Courts" In C-2 "General Business District"
14. Discussion Regarding City Of Katy Subdivision And Zoning Ordinances - (No Action To Be Taken)
15. Adjourn

City Planning & Zoning Commission
City Of Katy
August 4, 2017

I hereby certify posting this Notice and Agenda at 6:00 o'clock p.m., Friday, August 4, 2017 at Katy City Hall, 901 Avenue C, Katy, Texas.



Melissa A. "Missy" Bunch, City Secretary
Bunch

